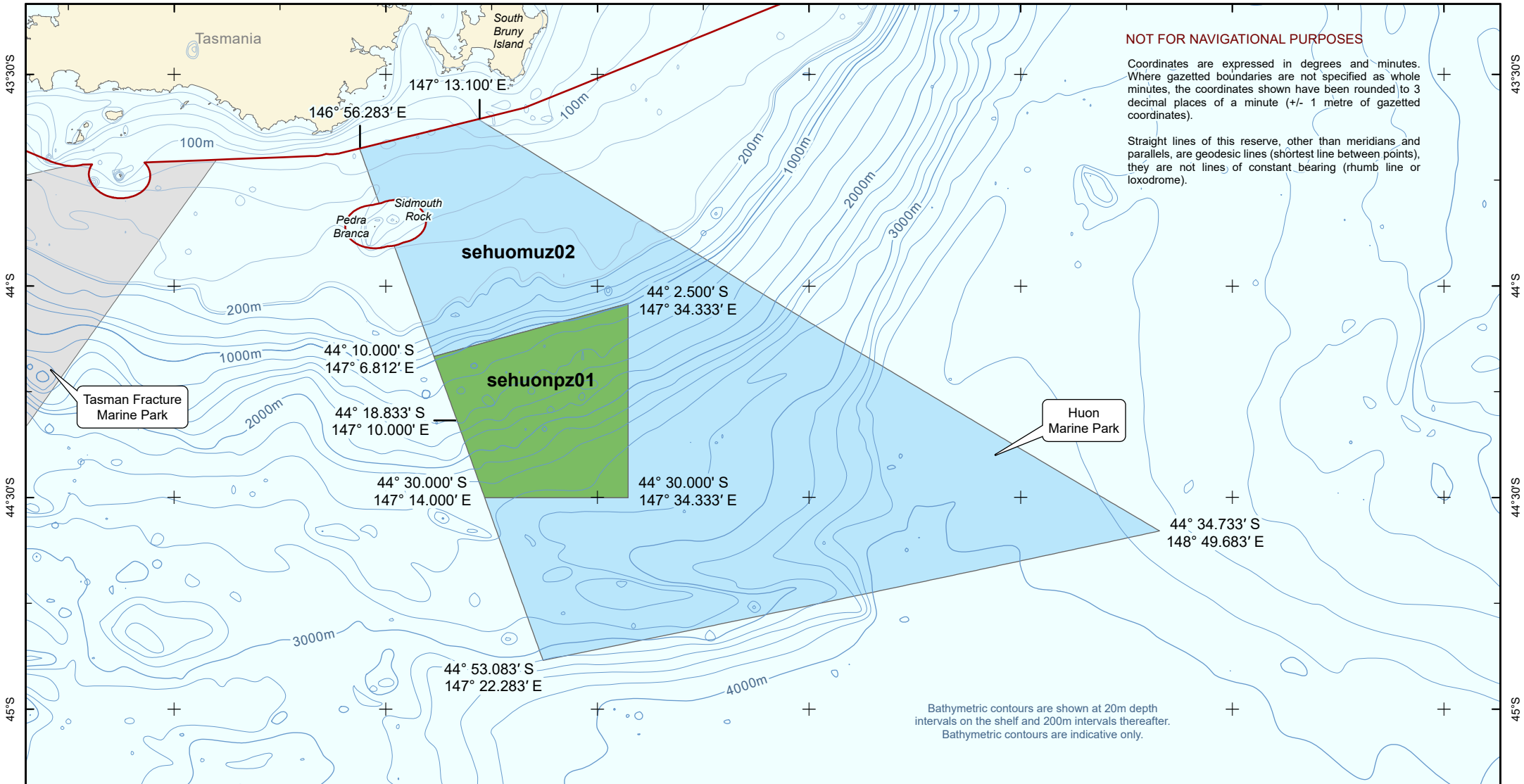


146°30'E 147°E 147°30'E 148°E 148°30'E 149°E 149°30'E



### Huon Marine Park

#### Zoning

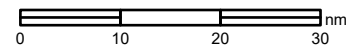
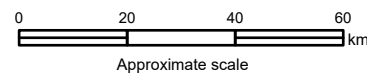
- National Park Zone (IUCN II)
- Multiple Use Zone (IUCN VI)

#### Other marine protected areas

- Nearby Australian Marine Park

#### Maritime boundaries

- Limit of coastal waters



Projection: Geographics  
Datum: GDA94 (effectively WGS84)

Spatial data sources:  
 DCCEEW (2024): Australian Marine Parks  
 Geoscience Australia (2020): Australian Maritime Boundaries  
 Geoscience Australia (2006): GEODATA TOPO 250K  
 Geoscience Australia (2005): Australian Bathymetry and Topography

Produced by:  
 Environment Information Australia | Department of Climate Change,  
 Energy, the Environment and Water