





Christmas Island Marine Park: bathymetry

-  Outer boundary of marine park and limit of Australia's exclusive economic zone
-  Territorial Sea Limit (approximately 12nm)

* Inner boundaries of marine parks not shown due to scale



Approximate scale



Projection: Geographics
Datum: GDA94 (effectively WGS84)

Data sources:
DAWE (2022): Australian Marine Parks in the Indian Ocean Territories
Geoscience Australia (2014): Australian Maritime Boundaries (AMB) v3.0
Geoscience Australia (2009): Australian Bathymetry and Topography

