







Coral Sea Marine Park Management Plan 2018



Zoning

-  National Park Zone (IUCN II)
-  Habitat Protection Zone (Reefs) (IUCN IV)
-  Habitat Protection Zone (IUCN IV)
-  Special Purpose Zone (Trawl) (IUCN VI)





Marine features

-  Dry reef
-  Submerged reef

Marine protected areas

-  Great Barrier Reef Marine Park
-  State marine park (QLD)

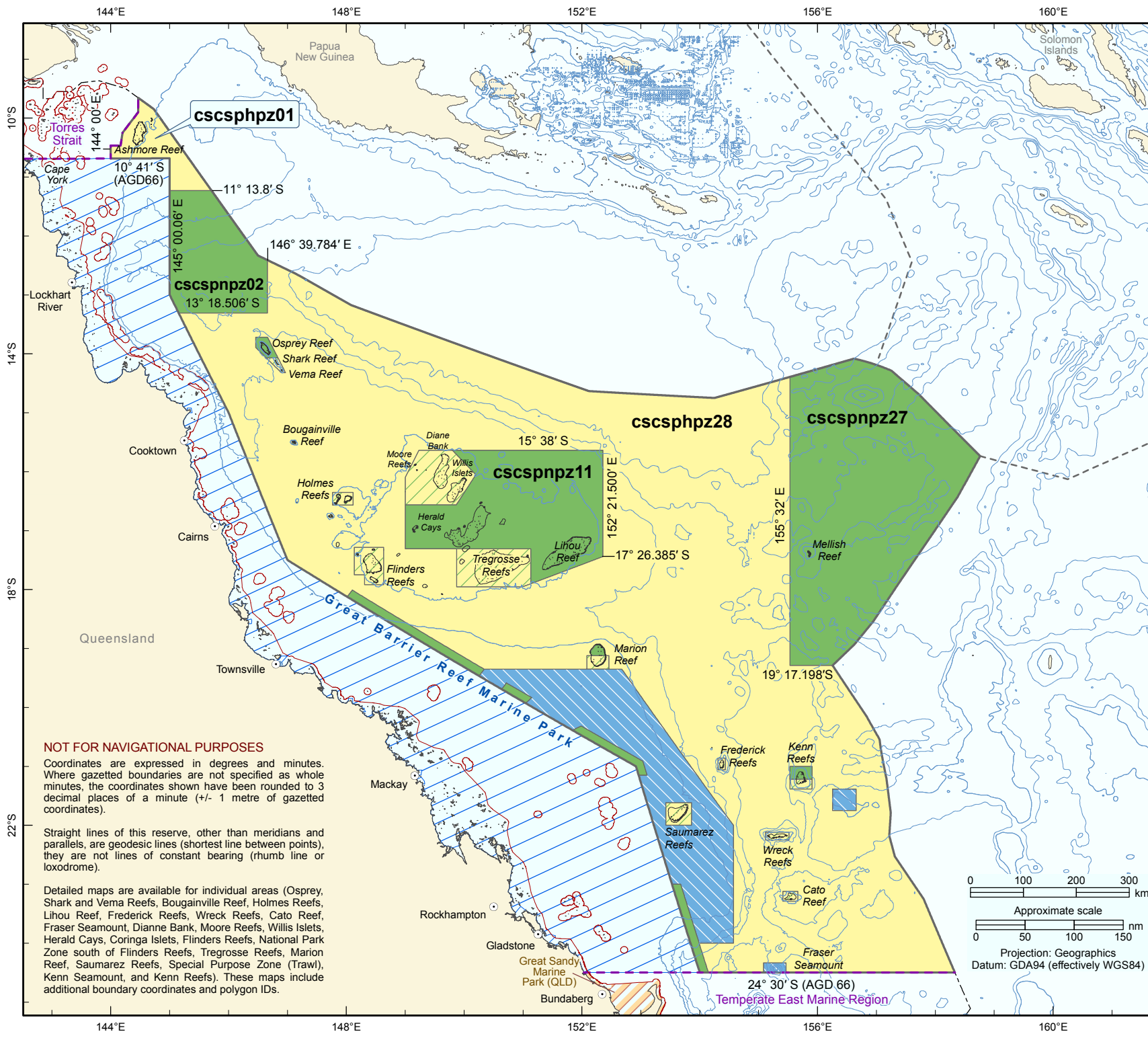
Maritime boundaries

-  Limit of coastal waters
-  Marine region boundary
-  Limit of Australian exclusive economic zone (EEZ)
-  Approximate limit of other country's EEZ

Spatial data sources:

ARCWORLD (2000): Map of the World 20M
 Beaman, RJ (2010): Project 3DGBR: A high-resolution depth model for the Great Barrier Reef and Coral Sea.
 Marine and Tropical Sciences Research Facility (MTRSRF) DoEE (2012): Commonwealth Marine Regions
 DoEE (2016): Collaborative Australian Protected Areas Database (CAPAD)
 DoEE (2018): Australia's Network of Marine Parks
 Flanders Marine Institute (2016): Maritime Boundaries Geodatabase, v1
 Geoscience Australia (2004): GEODATA COAST 100K
 Geoscience Australia (2005): Australian Bathymetry and Topography
 Geoscience Australia (2006): GEODATA TOPO 2.5M
 Geoscience Australia (2014): Australian Maritime Boundaries (AMB) v3.0

Produced by the Environmental Resources Information Network (ERIN),
 Australian Government Department of the Environment and Energy.
 © Commonwealth of Australia, 2018



NOT FOR NAVIGATIONAL PURPOSES

Coordinates are expressed in degrees and minutes. Where gazetted boundaries are not specified as whole minutes, the coordinates shown have been rounded to 3 decimal places of a minute (+/- 1 metre of gazetted coordinates).

Straight lines of this reserve, other than meridians and parallels, are geodesic lines (shortest line between points), they are not lines of constant bearing (rhumb line or loxodrome).

Detailed maps are available for individual areas (Osprey, Shark and Vema Reefs, Bougainville Reef, Holmes Reefs, Lihou Reef, Frederick Reefs, Wreck Reefs, Cato Reef, Fraser Seamount, Dianne Bank, Moore Reefs, Willis Islets, Herald Cays, Coringa Islets, Flinders Reefs, National Park Zone south of Flinders Reefs, Tregrosse Reefs, Marion Reef, Saumarez Reefs, Special Purpose Zone (Trawl), Kenn Seamount, and Kenn Reefs). These maps include additional boundary coordinates and polygon IDs.

0 100 200 300 km

Approximate scale
 0 50 100 150 nm

Projection: Geographics
 Datum: GDA94 (effectively WGS84)