

150°E 155°E 160°E 165°E 170°E

25°S  
30°S  
35°S

25°S  
30°S  
35°S

Queensland

New South Wales

Great Barrier Reef Marine Park

Coral Sea Marine Park

Bundaberg

Hervey Bay

Mooloolaba

Brisbane

Cape Byron Marine Park (NSW)

Evans Head

Solitary Islands

Coffs Harbour

Port Stephens - Great Lakes Marine Park (NSW)

Nelson Bay

Sydney

Jervis Bay Marine Park (NSW)

Batemans Bay

Batemans Bay

Bermagui

South-east Marine Region

Gifford

Central Eastern

Lord Howe

Cod Grounds

Hunter

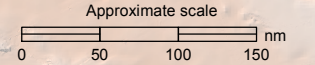

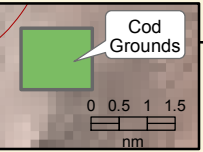
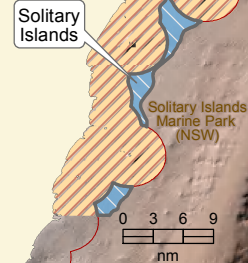
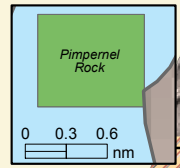
Lord Howe Island

Lord Howe Island Marine Park (NSW)

Lord Howe

Norfolk

Norfolk Island



Projection: Geographics  
Datum: GDA94 (effectively WGS84)

### Temperate East Marine Parks Network Management Plan 2018

#### Zoning

- National Park Zone (IUCN II)
- Recreational Use Zone (IUCN IV)
- Habitat Protection Zone (IUCN IV)
- Habitat Protection Zone (Lord Howe) (IUCN IV)
- Multiple Use Zone (IUCN VI)
- Special Purpose Zone (Trawl) (IUCN VI)
- Special Purpose Zone (Norfolk) (IUCN VI)

#### Marine protected areas

- South-east Network marine park, Coral Sea Marine Park or Great Barrier Reef Marine Park
- State marine park (NSW)

#### Maritime boundaries

- Limit of coastal waters
- Marine region boundary
- Limit of the Australian exclusive economic zone

#### Ocean depth



Spatial data sources:  
 DoEE (2012): Commonwealth Marine Regions  
 DoEE (2016): Collaborative Australian Protected Areas Database (CAPAD)  
 DoEE (2018): Australia's Network of Marine Parks  
 Geoscience Australia (2003): GEODATA TOPO 2.5M  
 Geoscience Australia (2004): GEODATA COAST 100K  
 Geoscience Australia (2005): Australian Bathymetry and Topography  
 Geoscience Australia (2014): Australian Maritime Boundaries (AMB) v3.0  
 Produced by the Environmental Resources Information Network (ERIN),  
 Australian Government Department of the Environment and Energy.  
 © Commonwealth of Australia, 2018

150°E 155°E