

155°25'E

155°30'E

155°35'E

155°40'E

cscsphpz28

23° 07.300' S

cscsphpz22

23° 17.350' S

155° 24.650' E

155° 40.000' E

23°10'S

23°10'S

23°15'S



23°15'S

Bathymetric contours are shown at 100 m depth intervals, and are indicative only.




NOT FOR NAVIGATIONAL PURPOSES
Coordinates are expressed in degrees and minutes. Where gazetted boundaries are not specified as whole minutes, the coordinates shown have been rounded to 3 decimal places of a minute (+/- 1 metre of gazetted coordinates).


Coral Sea Marine Park - Cato Reef Management Plan 2018

Zoning

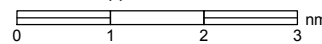
-  Habitat Protection Zone (Reefs) (IUCN IV)
-  Habitat Protection Zone (IUCN IV)

Marine features

-  Island
-  Dry reef
-  Submerged reef



Approximate scale



Projection: Geographics
Datum: GDA94 (effectively WGS84)

Spatial data sources:
 Bearman, RJ (2010): Project 3DGBR: A high-resolution depth model for the Great Barrier Reef and Coral Sea. Marine and Tropical Sciences Research Facility (MTSRF)
 DoEE (2018): Australia's Network of Marine Parks
 Geoscience Australia (2005): Australian Bathymetry and Topography
 Produced by the Environmental Resources Information Network (ERIN), Australian Government Department of the Environment and Energy.