

146° 27.583' E  
13° 53.500' S

13° 43' S

146° 39.783' E

146° 38.270' E  
14° 04.000' S

146° 50.438' E  
14° 04.000' S


146° 53.750' E  
14° 19.166' S

146° 58.166' E  
14° 19.166' S


**NOT FOR NAVIGATIONAL PURPOSES**

Coordinates are expressed in degrees and minutes. Where gazetted boundaries are not specified as whole minutes, the coordinates shown have been rounded to 3 decimal places of a minute (+/- 1 metre of gazetted coordinates).

Straight lines of this reserve, other than meridians and parallels, are geodesic lines (shortest line between points), they are not lines of constant bearing (rhumb line or loxodrome).






Approximate scale





Projection: Geographics  
Datum: GDA94 (effectively WGS84)

### Coral Sea Marine Park - Osprey, Shark and Vema Reefs Management Plan 2018

**Zoning**

-  National Park Zone (IUCN II)
-  Habitat Protection Zone (Reefs) (IUCN IV)
-  Habitat Protection Zone (IUCN IV)

**Marine features**

-  Dry reef
-  Submerged reef

Spatial data sources:  
Beaman, RJ (2010): Project 3DGBR: A high-resolution depth model for the Great Barrier Reef and Coral Sea. Marine and Tropical Sciences Research Facility (MTSRF)  
DoEE (2018): Australia's Network of Marine Parks  
Geoscience Australia (2005): Australian Bathymetry and Topography

Produced by the Environmental Resources Information Network (ERIN), Australian Government Department of the Environment and Energy.