




Franklin Marine Park
South-east Network Management Plan 2013

Zoning

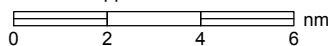
 Multiple Use Zone (IUCN VI)

Maritime boundaries

 Limit of coastal waters



Approximate scale



Projection: Geographics
Datum: GDA94 (effectively WGS84)

Spatial data sources:

DoEE (2018): Australia's Network of Marine Parks
Geoscience Australia (2004): GEODATA TOPO 100k - Coastline
Geoscience Australia (2005) Australian Bathymetry and Topography
Geoscience Australia (2014): Australian Maritime Boundaries (AMB) v3

Produced by the Environmental Resources Information Network (ERIN),
Australian Government Department of the Environment and Energy.