


Eighty Mile Beach Marine Park North-west Network Management Plan 2018


Zoning


 Multiple Use Zone (IUCN VI)

Marine protected area

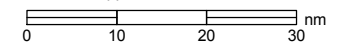
 State marine park (WA)

Maritime boundaries

 Limit of coastal waters



Approximate scale



Projection: Geographics
Datum: GDA94 (effectively WGS84)

Spatial data sources:
DoEE (2016): Collaborative Australian Protected Areas Database (CAPAD)
DoEE (2018): Australia's Network of Marine Parks
Geoscience Australia (2005): Australian Bathymetry and Topography
Geoscience Australia (2006): GEODATA TOPO 250K
Geoscience Australia (2014): Australian Maritime Boundaries (AMB) v3.0
WA Department of Biodiversity, Conservation and Attractions (2017):
Offshore Places

Produced by the Environmental Resources Information Network (ERIN),
Australian Government Department of the Environment and Energy.

© Commonwealth of Australia, 2018