

155°25'E

155°30'E

155°35'E

155°40'E

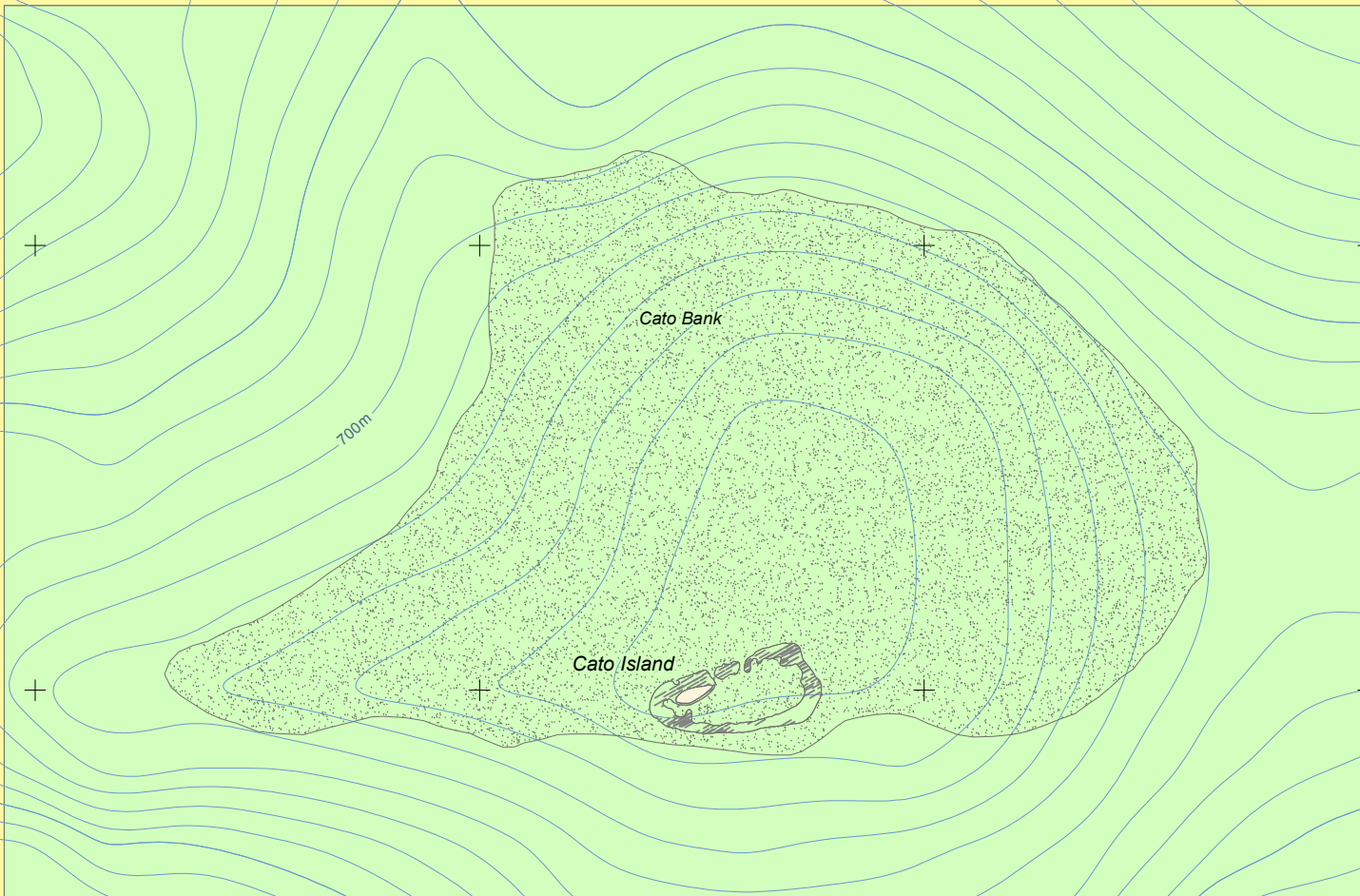
23° 07.30' S

155° 24.65' E

155° 40.00' E

23° 15' S

23° 17.35' S



Bathymetric contours are shown at 100 m depth intervals, and are indicative only.

Coral Sea Commonwealth Marine Reserve Cato Reef – Bioregional Advisory Panel recommended zonation


This map was produced for the independent CMR Review. It is not government policy.

Zoning

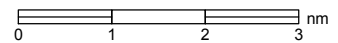
- Habitat Protection Zone (Reefs) (IUCN IV)
- Habitat Protection Zone (IUCN IV)

Marine features

- Island
- Dry reef
- Submerged reef



Approximate scale



Projection: Geographics
Datum: GDA94 (effectively WGS84)

NOT FOR NAVIGATIONAL PURPOSES

Coordinates are expressed in degrees and minutes.