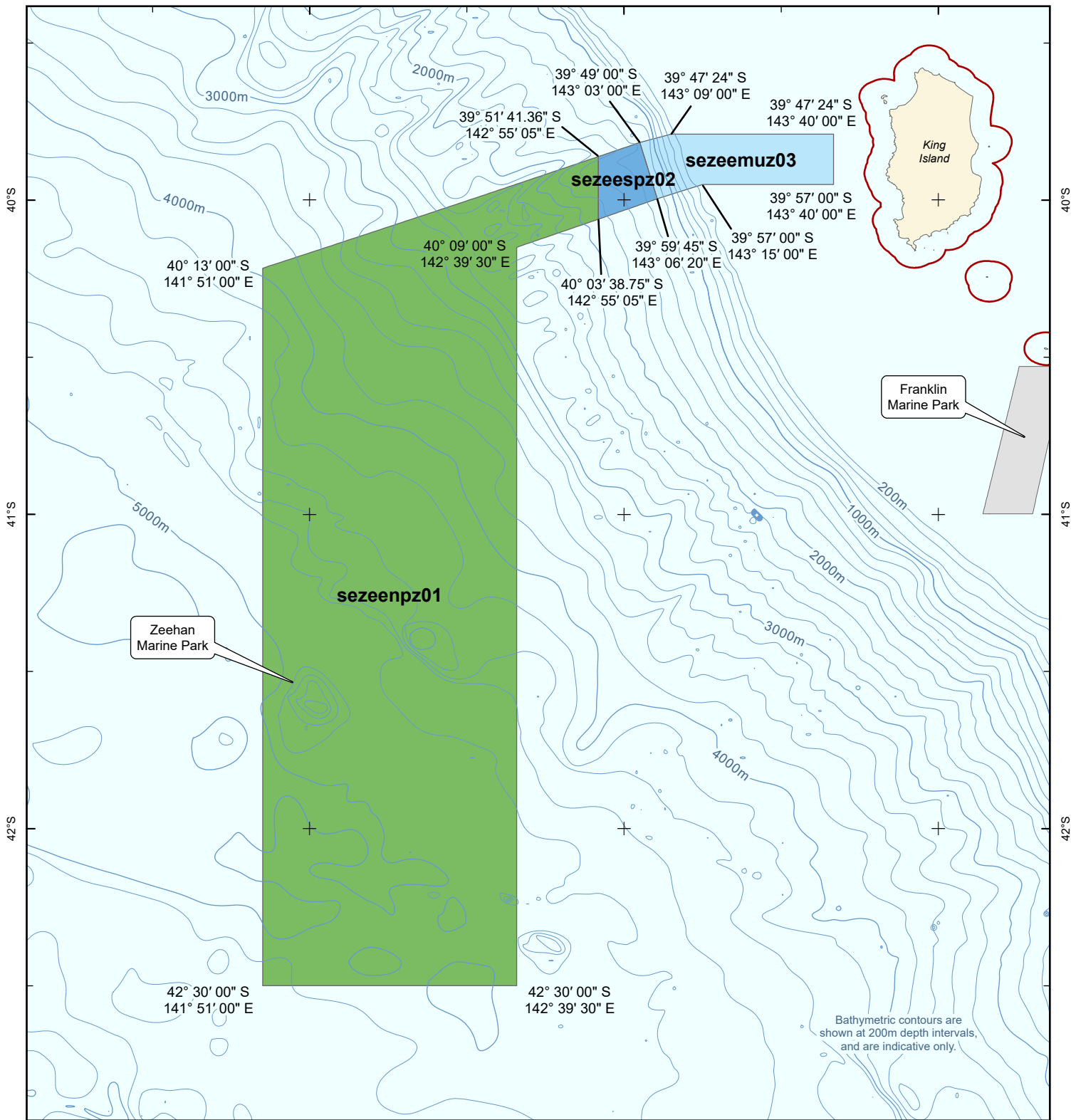


142°E

143°E

144°E



Zeehan Marine Park

Zoning


- National Park Zone (IUCN II)
- Multiple Use Zone (IUCN VI)
- Special Purpose Zone (IUCN VI)

Other marine protected areas


- Nearby Australian Marine Park

Maritime boundaries

- Limit of coastal waters



Approximate scale



Projection: Geographics
Datum: GDA94 (effectively WGS84)

NOT FOR NAVIGATIONAL PURPOSES

Coordinates are expressed in degrees, minutes and seconds. Where gazetted boundaries are not specified as whole seconds, the coordinates have been rounded to 2 decimal places of a second.

Straight lines of this reserve, other than meridians and parallels, are geodesic lines (shortest line between points), they are not lines of constant bearing (rhumb line or loxodrome).