



Bathymetric contours are shown at 20 m depth intervals, and are indicative only.


**NOT FOR NAVIGATIONAL PURPOSES**



Coordinates are expressed in degrees and minutes. Where gazetted boundaries are not specified as whole minutes, the coordinates shown have been rounded to 3 decimal places of a minute (+/- 1 metre of gazetted coordinates).




Projection: Geographics  
Datum: GDA94 (effectively WGS84)

**Southern Kangaroo Island Marine Park**  
South-west Network Management Plan 2018

**Zoning**  
 Special Purpose Zone (Mining Exclusion) (IUCN VI)

**Marine protected areas**  
 Nearby Australian marine park  
 State marine park (SA)

**Maritime boundaries**  
 Limit of coastal waters

Spatial data sources:  
 DoEE (2016): Collaborative Australian Protected Areas Database (CAPAD)  
 DoEE (2018): Australia's Network of Marine Parks  
 Geoscience Australia (2005): Australian Bathymetry and Topography  
 Geoscience Australia (2006): GEODATA TOPO 250K  
 Geoscience Australia (2014): Australian Maritime Boundaries (AMB) v 3.0

Produced by the Environmental Resources Information Network (ERIN), Australian Government Department of the Environment and Energy.