




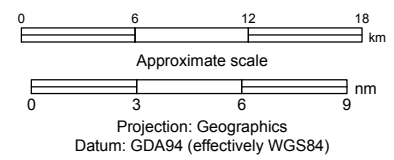


Coral Sea Marine Park - Kenn Reefs Management Plan 2018

- Zoning**
-  National Park Zone (IUCN II)
 -  Habitat Protection Zone (Reefs) (IUCN IV)
 -  Habitat Protection Zone (IUCN IV)

- Marine features**
-  Dry reef
 -  Submerged reef



Spatial data sources:
 Beaman, RJ (2010): Project 3DGBR: A high-resolution depth model for the Great Barrier Reef and Coral Sea. Marine and Tropical Sciences Research Facility (MTRSF)
 DoEE (2018): Australia's Network of Marine Parks
 Geoscience Australia (2005): Australian Bathymetry and Topography
 Produced by the Environmental Resources Information Network (ERIN), Australian Government Department of the Environment and Energy.