

94°0'E

96°0'E

98°0'E

100°0'E

10°0'S

12°0'S

14°0'S



94°0'E

96°0'E


98°0'E

100°0'E


Cocos (Keeling) Islands Marine Park: bathymetry

-  Outer boundary of marine parks* and limit of Australia's exclusive economic zone
-  Territorial Sea Limit (approximately 12nm)

* Inner boundaries of marine parks not shown due to scale



Approximate scale



Projection: Geographics
Datum: GDA94 (effectively WGS84)

Data sources:
 DAWE (2022): Australian Marine Parks in the Indian Ocean Territories
 DAWE (2020): Collaborative Australian Protected Areas Database
 Geoscience Australia (2014): Australian Maritime Boundaries (AMB) v3.0
 Geoscience Australia (2011): Coastline - Cocos (Keeling) Islands

