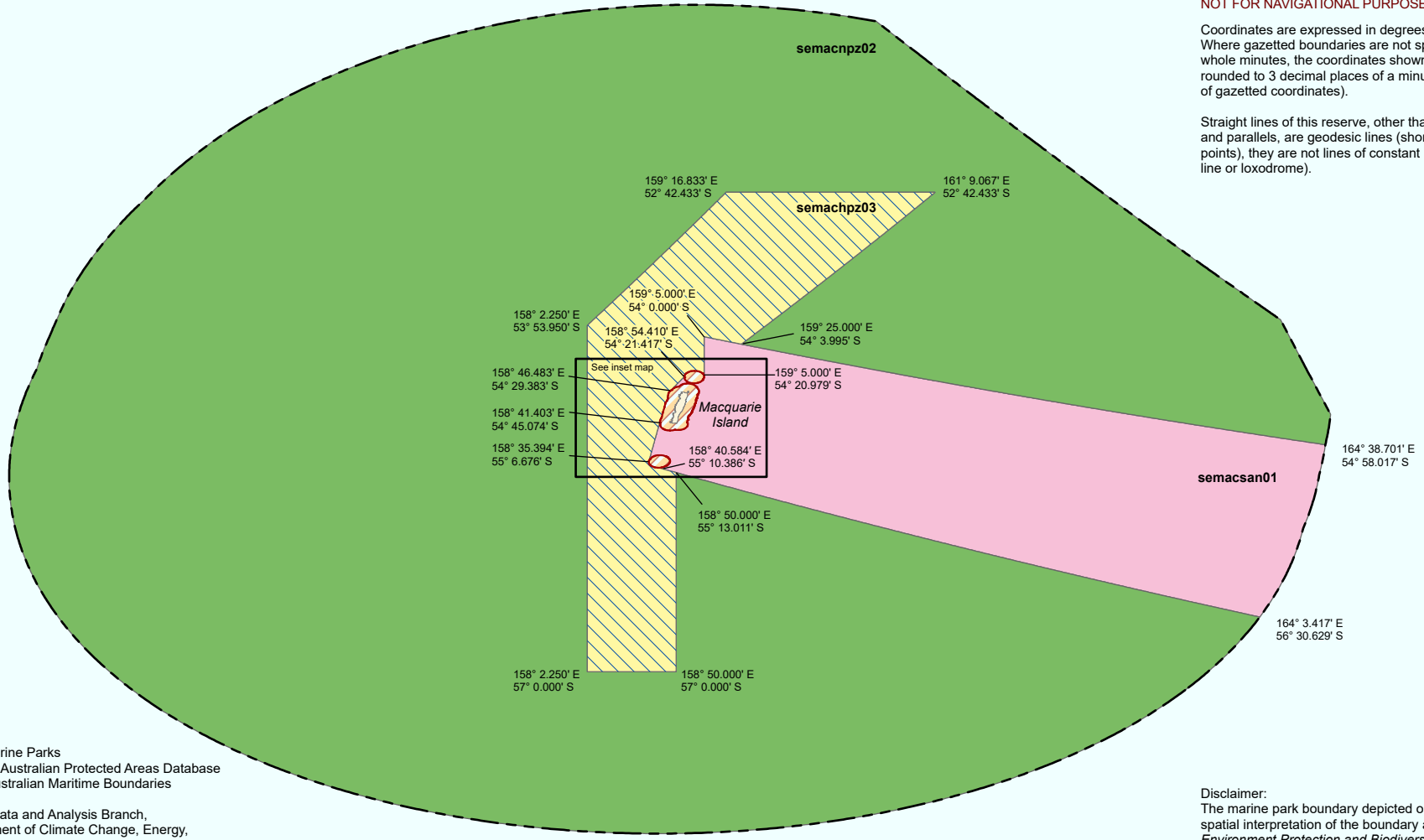


152°E 154°E 156°E 158°E 160°E 162°E 164°E 166°E

52°S
54°S
56°S
58°S

52°S
54°S
56°S
58°S

NOT FOR NAVIGATIONAL PURPOSES
 Coordinates are expressed in degrees and minutes. Where gazetted boundaries are not specified as whole minutes, the coordinates shown have been rounded to 3 decimal places of a minute (+/- 1 metre of gazetted coordinates).
 Straight lines of this reserve, other than meridians and parallels, are geodesic lines (shortest line between points), they are not lines of constant bearing (rhumb line or loxodrome).

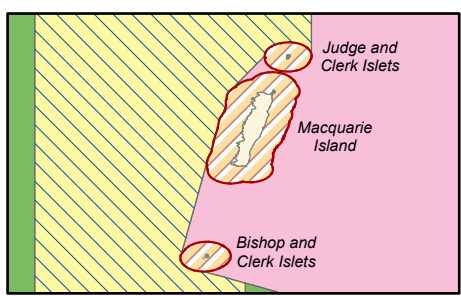


Spatial data sources:
 DCCEEW (2023): Australian Marine Parks
 DCCEEW (2023): Collaborative Australian Protected Areas Database
 Geoscience Australia (2020): Australian Maritime Boundaries

Produced by the Environment Data and Analysis Branch,
 Australian Government Department of Climate Change, Energy,
 the Environment and Water
 MapID: MAR20230621_MI03

Disclaimer:
 The marine park boundary depicted on the map is a spatial interpretation of the boundary as described in the *Environment Protection and Biodiversity Conservation (Macquarie Island) Amended Proclamation 2023*.

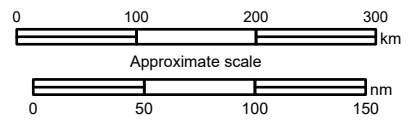
Macquarie Island Marine Park



- Zoning**
- Sanctuary Zone (IUCN Ia)
 - National Park Zone (IUCN II)
 - Habitat Protection Zone (Macquarie) (IUCN IV)

- Maritime boundaries**
- Limit of coastal waters
 - Limit of the Australian exclusive economic zone

- Marine protected area**
- State marine park (TAS)



Projection: Geographics
 Datum: GDA94 (effectively WGS84)