






### Coral Sea Marine Park - Holmes Reefs Management Plan 2018

**Zoning**


-  Habitat Protection Zone (Reefs) (IUCN IV)
-  Habitat Protection Zone (IUCN IV)

**Marine features**

-  Dry reef
-  Submerged reef



Approximate scale



Projection: Geographics  
Datum: GDA94 (effectively WGS84)

Spatial data sources:  
Beaman, RJ (2010): Project 3DGBR: A high-resolution depth model for the Great Barrier Reef and Coral Sea. Marine and Tropical Sciences Research Facility (MTRSF)  
DoEE (2018): Australia's Network of Marine Parks  
Geoscience Australia (2005): Australian Bathymetry and Topography

Produced by the Environmental Resources Information Network (ERIN), Australian Government Department of the Environment and Energy.