



Murat Marine Park South-west Network Management Plan 2018

Zoning


 National Park Zone (IUCN II)

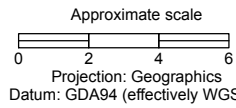

Marine protected areas

 Nearby Australian marine park

 State marine park (SA)

Maritime boundaries

 Limit of coastal waters



Spatial data sources:
 DoEE (2016): Collaborative Australian Protected Areas Database (CAPAD)
 DoEE (2018): Australia's Network of Marine Parks
 Geoscience Australia (2005): Australian Bathymetry and Topography
 Geoscience Australia (2006): GEODATA TOPO 250K
 Geoscience Australia (2014): Australian Maritime Boundaries (AMB) v 3.0
 Produced by the Environmental Resources Information Network (ERIN),
 Australian Government Department of the Environment and Energy.