







Coral Sea Marine Park - Dianne Bank, Moore Reefs, Willis Islets, Herald Cays and Coringa Islets

Management Plan 2018

Zoning

-  National Park Zone (IUCN II)
-  Habitat Protection Zone (Reefs) (IUCN IV)
-  Habitat Protection Zone (IUCN IV)

Marine features

-  Island or cay
-  Dry reef
-  Submerged reef

Spatial data sources:
 Beaman, RJ (2010): Project 3DGBR: A high-resolution depth model for the Great Barrier Reef and Coral Sea. Marine and Tropical Sciences Research Facility (MTRSF)
 DoEE (2018): Australia's Network of Marine Parks
 Geoscience Australia (2005): Australian Bathymetry and Topography

Produced by the Environmental Resources Information Network (ERIN), Australian Government Department of the Environment and Energy.