


147°4'E


147°6'E

147°8'E

147°10'E



Approximate scale



Projection: Geographics
Datum: GDA94 (effectively WGS84)

Bathymetric contours are shown at 100 m depth intervals, and are indicative only.

15°26'S

15°28'S

15°30'S

15°32'S

15°34'S

15°26'S

15°28'S

15°30'S

15°32'S

15°34'S

cscsphpz28

cscsphpr06

15° 28.333' S

147° 06.533' E

147° 04.633' E

15° 29.700' S

Bougainville Reef

147° 08.567' E

cscspnpz05

15° 31.700' S

900m

1000m

1100m

1200m

1300m

1400m




1500m

NOT FOR NAVIGATIONAL PURPOSES



Coordinates are expressed in degrees and minutes. Where gazetted boundaries are not specified as whole minutes, the coordinates shown have been rounded to 3 decimal places of a minute (+/- 1 metre of gazetted coordinates).

Coral Sea Marine Park - Bougainville Reef Management Plan 2018

Zoning

-  National Park Zone (IUCN II)
-  Habitat Protection Zone (Reefs) (IUCN IV)
-  Habitat Protection Zone (IUCN IV)

Marine features

-  Dry reef
-  Submerged reef

Spatial data sources:

Beaman, RJ (2010): Project 3DGBR: A high-resolution depth model for the Great Barrier Reef and Coral Sea. Marine and Tropical Sciences Research Facility (MTRSF)
 DoEE (2018): Australia's Network of Marine Parks
 Geoscience Australia (2005): Australian Bathymetry and Topography
 Produced by the Environmental Resources Information Network (ERIN), Australian Government Department of the Environment and Energy.