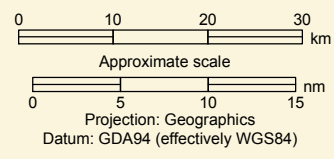


Bathymetric contours are shown at 10 m depth intervals, and are indicative only.



NOT FOR NAVIGATIONAL PURPOSES


Coordinates are expressed in degrees and minutes. Where gazetted boundaries are not specified as whole minutes, the coordinates shown have been rounded to 3 decimal places of a minute (+/- 1 metre of gazetted coordinates).

Montebello Marine Park
North-west Network Management Plan 2018


Zoning

 Multiple Use Zone (IUCN VI)

Marine protected area

 State marine park (WA)

Maritime boundaries

 Limit of coastal waters

Spatial data sources:
DoEE (2016): Collaborative Australian Protected Areas Database (CAPAD)
DoEE (2018): Australia's Network of Marine Parks
Geoscience Australia (2005): Australian Bathymetry and Topography
Geoscience Australia (2006): GEODATA TOPO 250K
Geoscience Australia (2014): Australian Maritime Boundaries (AMB) v3.0

Produced by the Environmental Resources Information Network (ERIN),
Australian Government Department of the Environment and Energy.