



147°4'E

147°8'E



Approximate scale



Projection: Geographics
Datum: GDA94 (effectively WGS84)

15°28'S

15° 27.050' S

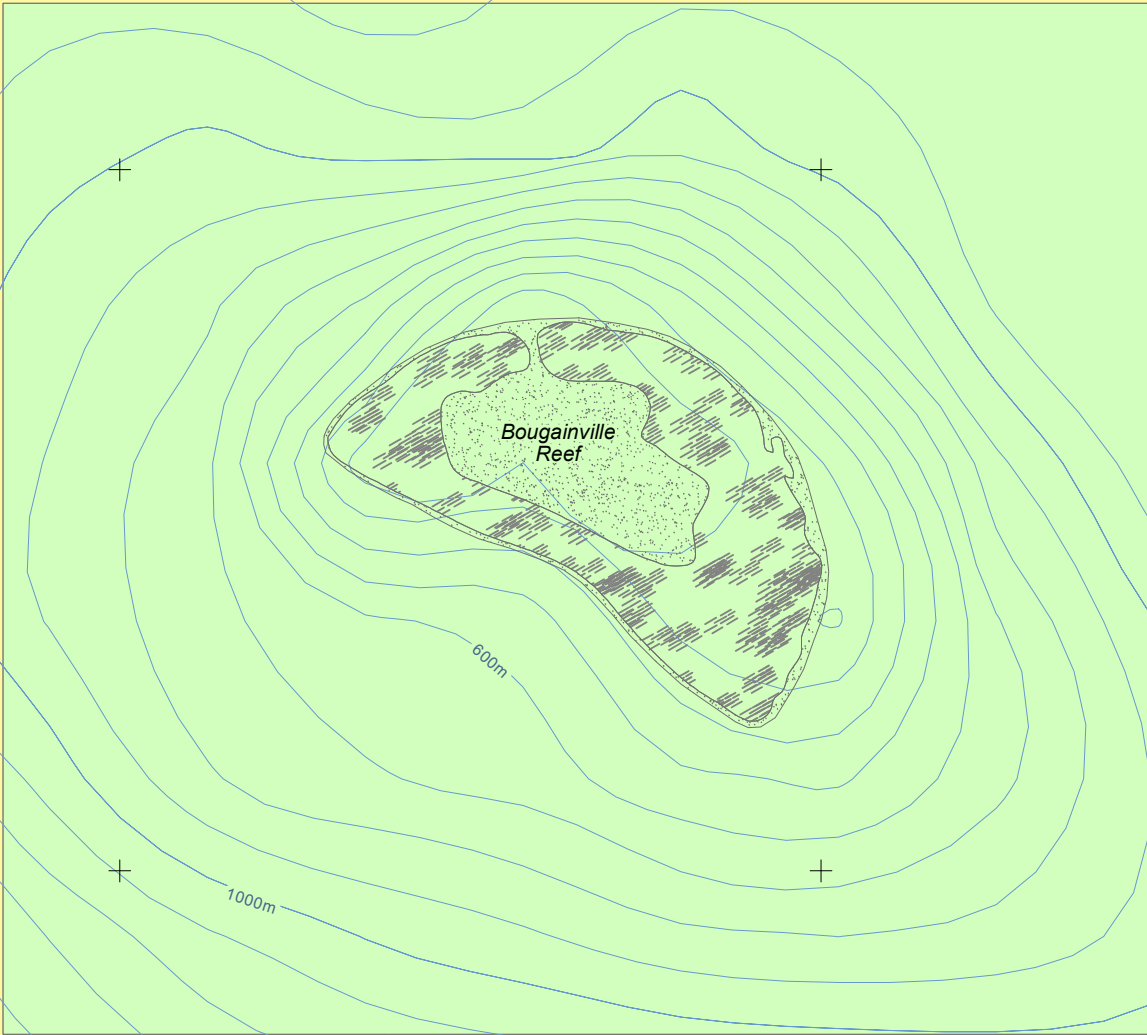
147° 03.333' E

147° 09.870' E

15°32'S

15° 32.940' S

15°32'S





Bathymetric contours
are shown at 100 m
depth intervals, and
are indicative only.



Coral Sea Commonwealth Marine Reserve Bougainville Reef – Bioregional Advisory Panel recommended zoning

This map was produced for the independent CMR Review. It is not government policy.

Zoning

-  Habitat Protection Zone (Reefs) (IUCN IV)
-  Habitat Protection Zone (IUCN IV)

Marine features

-  Dry reef
-  Submersed reef

NOT FOR NAVIGATIONAL PURPOSES

Coordinates are expressed in degrees and minutes.