

96°48'E

96°50'E

96°52'E

96°54'E

96°56'E

12°4'S

12°6'S

12°8'S

12°10'S

12°12'S


96°48'E

96°50'E


96°52'E

96°54'E

96°56'E



Approximate scale




Projection: Geographics
Datum: GDA94 (effectively WGS84)

Cocos (Keeling) Islands Marine Park: South Keeling habitats

-  Intertidal zone
-  Inner Lagoon Flat
-  Outer Reef Flat
-  Reef Crest
-  Reef Slope
-  Shallow Lagoon
-  Deep Lagoon
-  Mesophotic Reef
-  Land

 Inner boundary of marine park

 Territorial Sea Limit (approximately 12nm)

Data sources:
 DAWE (2022): Australian Marine Parks in the Indian Ocean Territories
 Geoscience Australia (2014): Australian Maritime Boundaries (AMB) v3.0
 James Cook University (2021): Natural Values of the Inshore Waters of Australia's Indian Ocean Territories - Christmas and the Cocos (Keeling) Islands

