


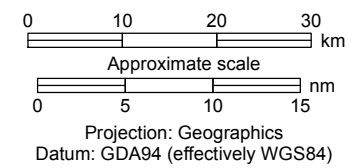


Nelson Marine Park South-east Network Management Plan 2013

Zoning
 Special Purpose Zone (IUCN VI)

Maritime boundaries
 Limit of coastal waters
 Scheduled Area boundary between South Australia and Victoria



Spatial data sources:
 DoEE (2018): Australia's Network of Marine Parks
 Geoscience Australia (2005) Australian Bathymetry and Topography
 Geoscience Australia (2014): Australian Maritime Boundaries (AMB) v3
 Produced by the Environmental Resources Information Network (ERIN),
 Australian Government Department of the Environment and Energy.