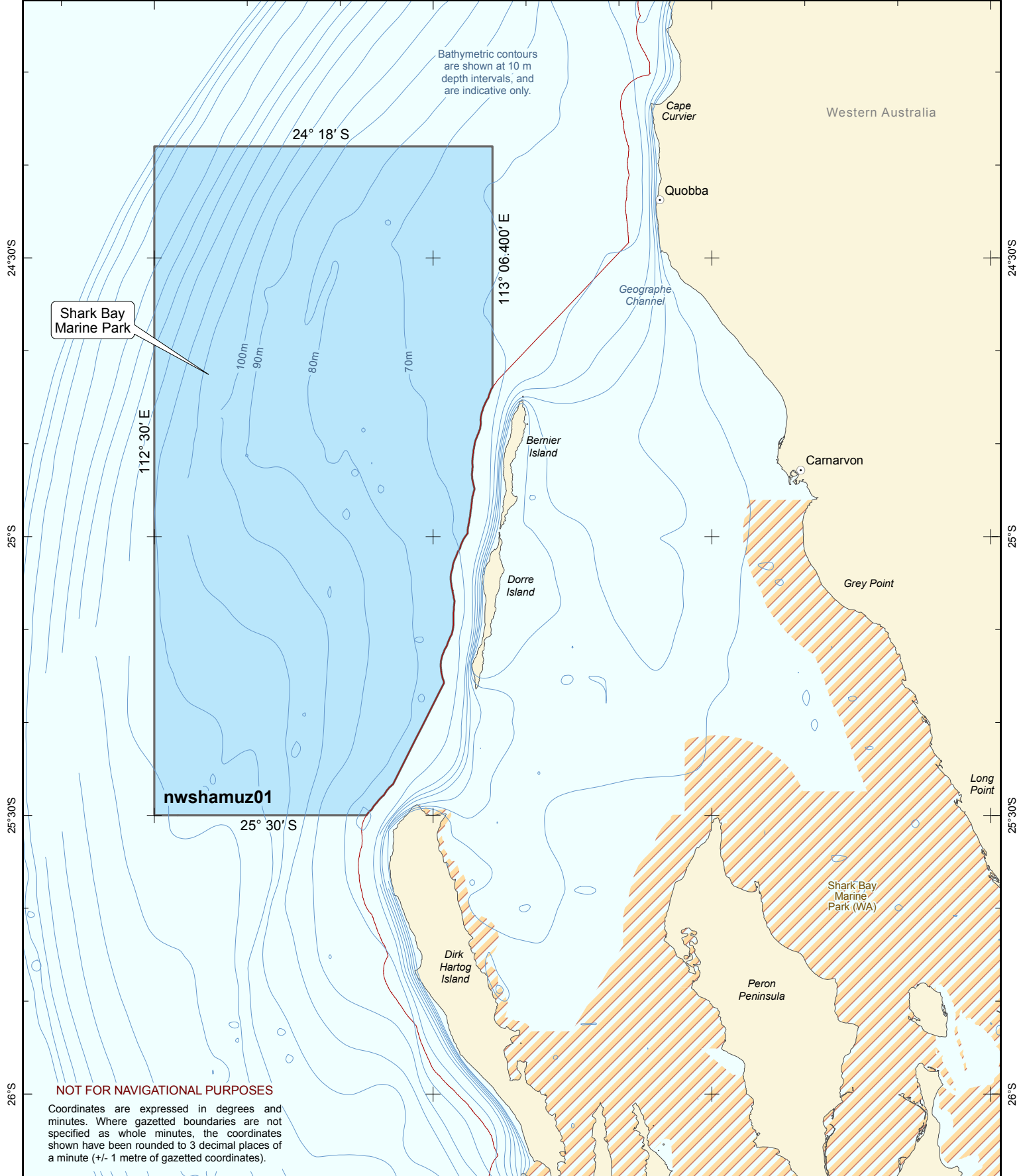


112°30'E

113°E

113°30'E

114°E



Shark Bay Marine Park

North-west Network Management Plan 2018

Zoning


Multiple Use Zone (IUCN VI)

Marine protected area


State marine park (WA)

Maritime boundaries

Limit of coastal waters



Approximate scale



Projection: Geographics
Datum: GDA94 (effectively WGS84)

Spatial data sources:
 DoEE (2016): Collaborative Australian Protected Areas Database (CAPAD)
 DoEE (2018): Australia's Network of Marine Parks
 Geoscience Australia (2005): Australian Bathymetry and Topography
 Geoscience Australia (2006): GEODATA TOPO 250K
 Geoscience Australia (2014): Australian Maritime Boundaries (AMB) v3.0

Produced by the Environmental Resources Information Network (ERIN),
 Australian Government Department of the Environment and Energy.